

THE CORPORATION OF THE TOWNSHIP OF GREATER MADAWASKA

BY-LAW 44-2016

A By-law to stop up and sell a part of a Road Allowance and to sell the same to
Brian and Glenda McKay

WHEREAS the Council of the Corporation of the Township of Greater Madawaska has deemed part of the Road Allowance described in Schedule A attached hereto as surplus to the needs of the Township;

AND WHEREAS Brian and Glenda McKay have applied to the Corporation of the Township of Greater Madawaska to purchase the same;

AND WHEREAS the value of the said lands has been assessed and notice to the public has been given;

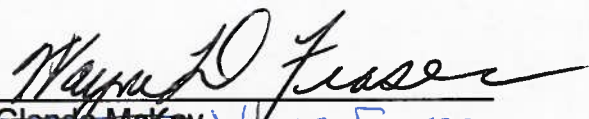
AND WHEREAS the Council of the Corporation of the Township of Greater Madawaska is authorized by Sections 8 & 9 of the Municipal Act, SO 2001, C. 25 to dispose of property surplus to its needs;


NOW THEREFORE the Council of the Corporation of the Township of Greater Madawaska enacts as follows:


1. That part of the Road Allowance described in Schedule A attached hereto is hereby stopped up and closed and the Deputy Mayor and CAO/Clerk Treasurer are hereby authorized to transfer the subject lands to the applicants Brian and Glenda McKay.
2. That part of the Road Allowance described in Schedule B attached hereto is hereby stopped up and closed and the Deputy Mayor and CAO/Clerk Treasurer are hereby authorized to transfer the subject lands to Curtis McKay.
3. That this By-Law shall take effect upon the third and final reading thereof.

READ a first and second time this 26th day of July, 2016.

READ a third time and passed this 26th day of July, 2016.


Glenda McKay
Deputy Mayor
Wayne Fraser


Allison Holtzauer
CAO Clerk/Treasurer



SCHEDULE A
BY-LAW 44-2016

Unopened road allowance located between Concession 8 and 9, Lot 22 in the geographic Township of Bagot and designated Part _____ on Reference Plan 49R _____

**SCHEDULE B
BY-LAW 44-2016**

Unopened road allowance located between Concession 8 and 9, Lot 22 in the geographic Township of Bagot and designated Part _____ on Reference Plan 49R _____