

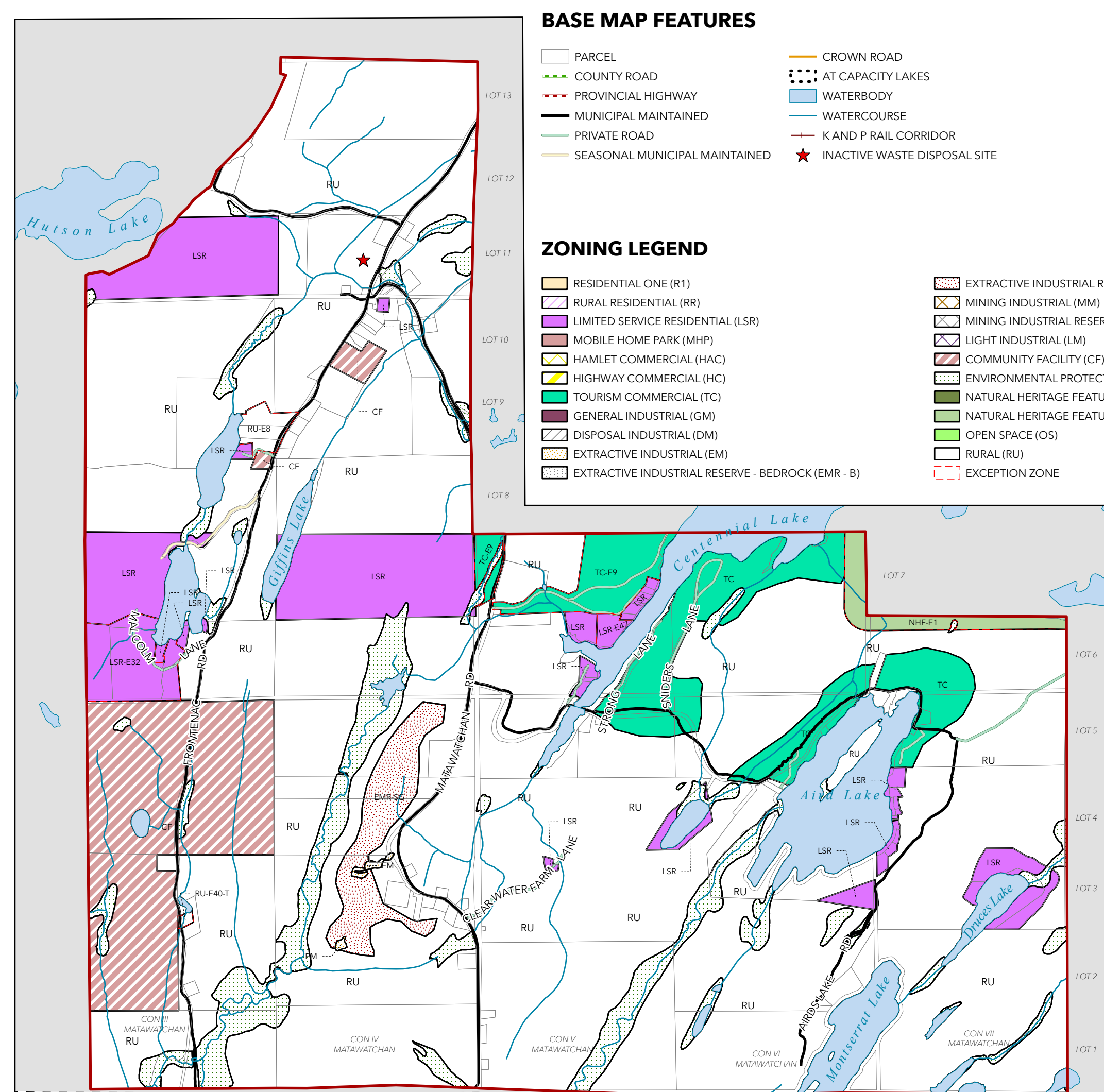
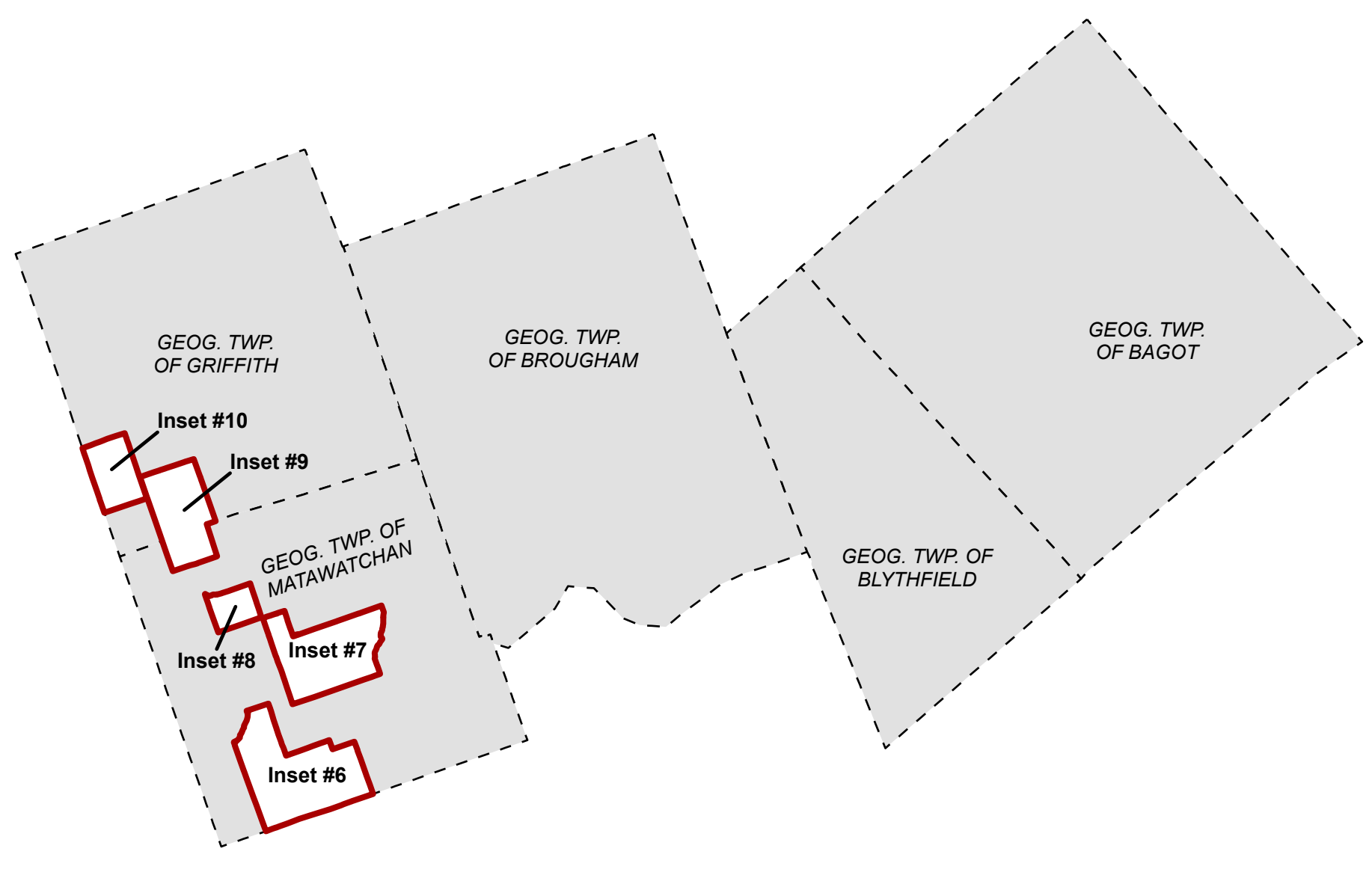
THE TOWNSHIP OF GREATER MADAWASKA ZONING BY-LAW



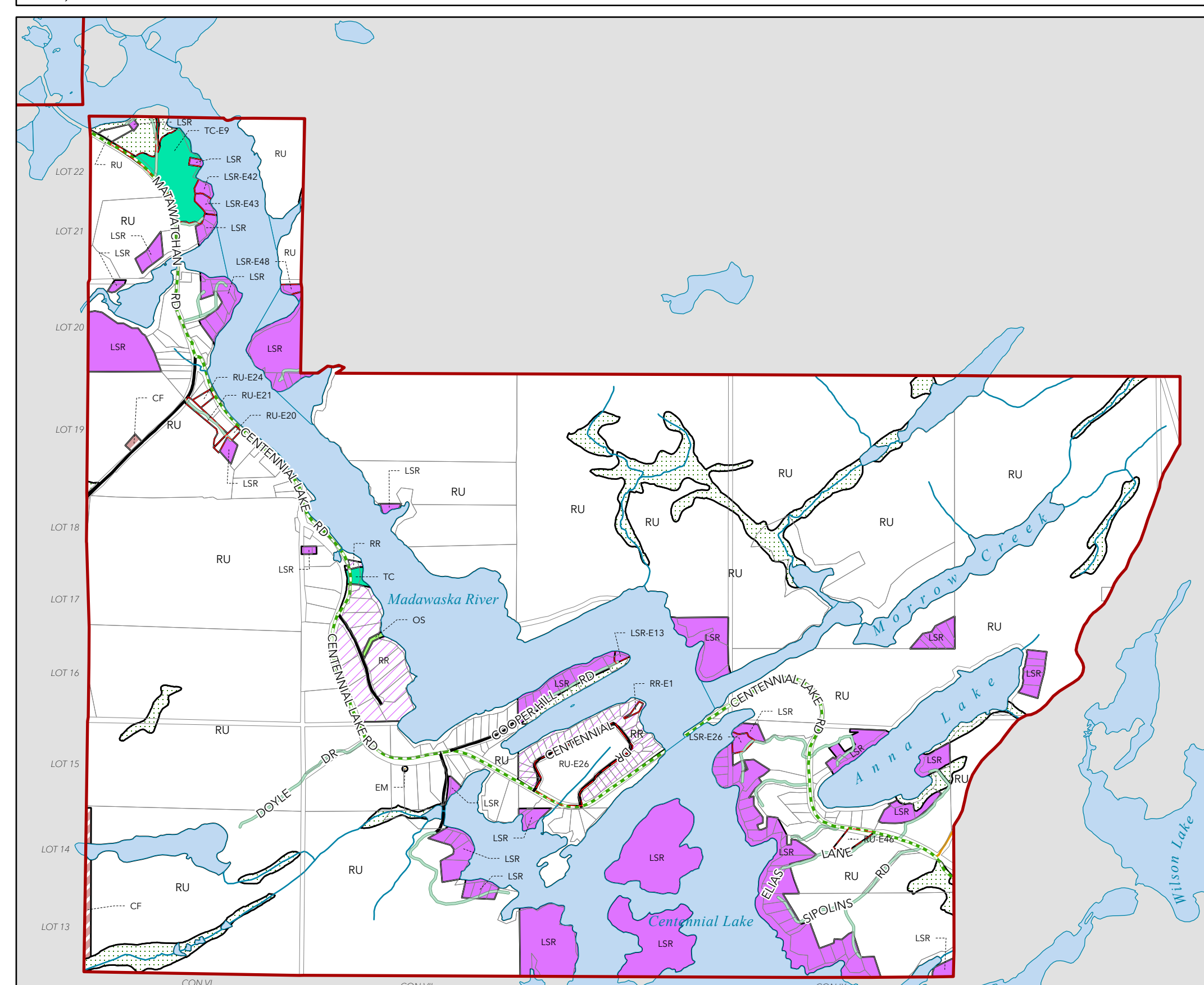
DRAFT

Date Exported: 2024-04-16

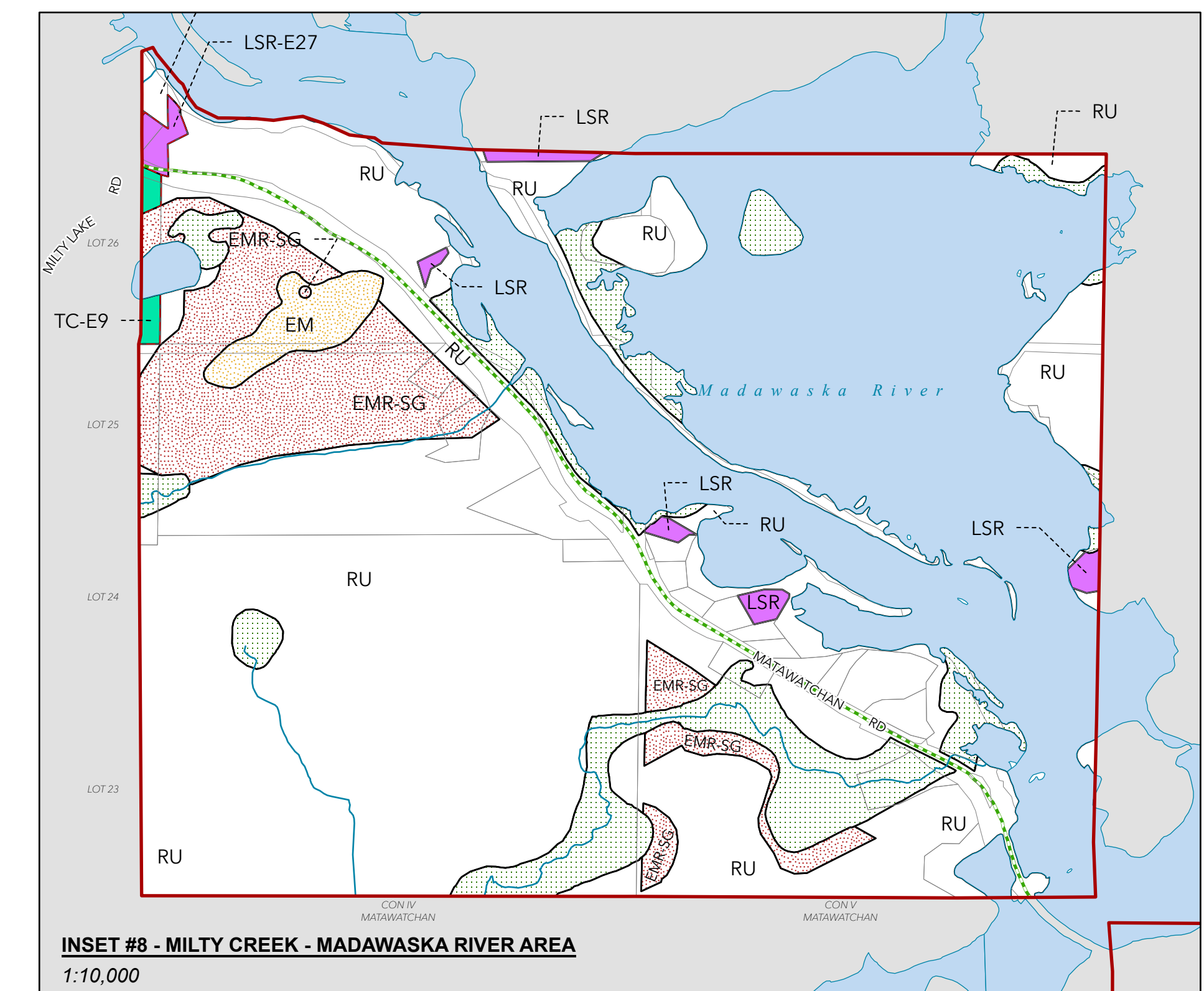
SCHEDULE "E" - INSET MAPS 6 -10



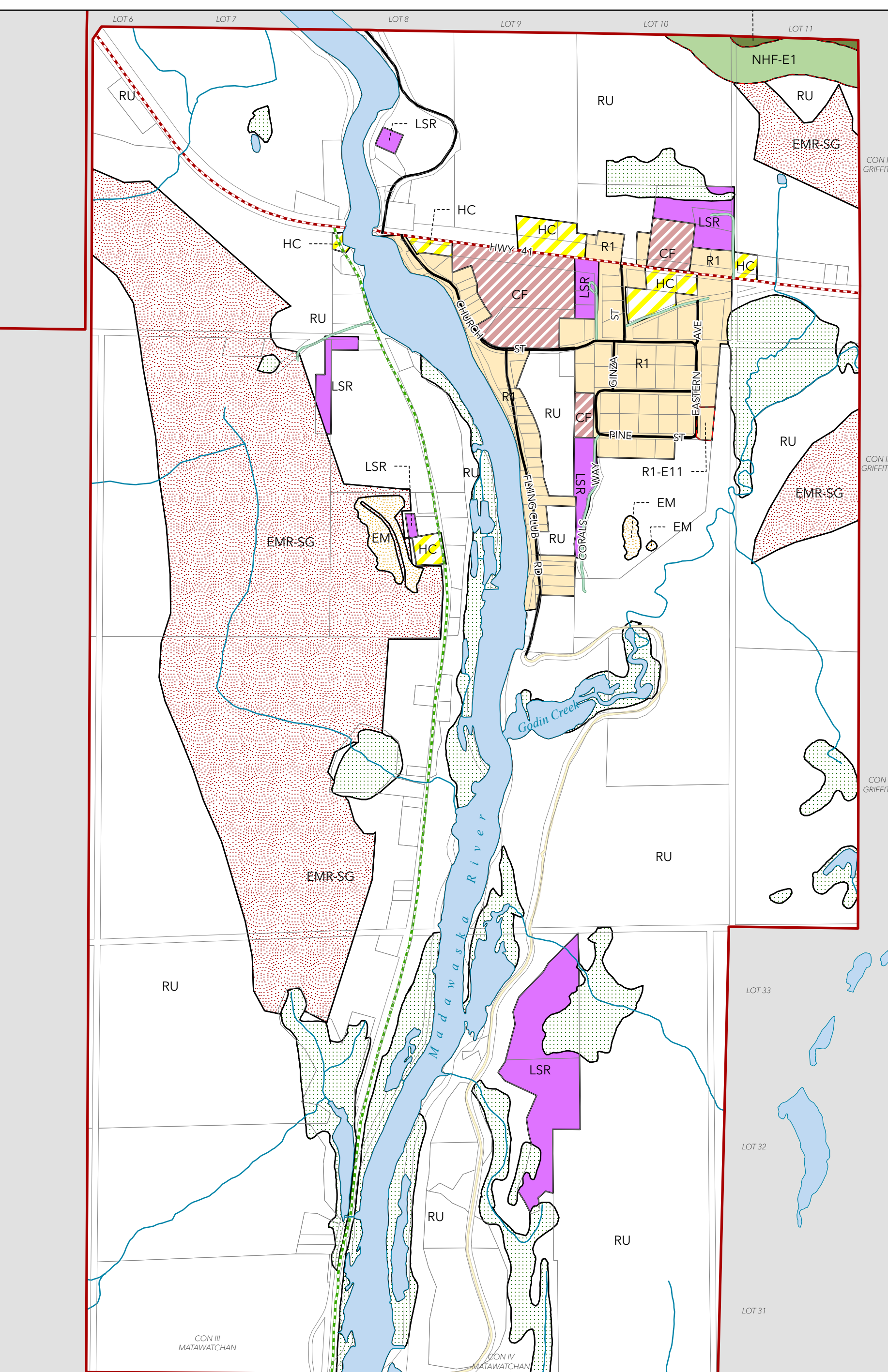
INSET #6 - MATAWATCHAN - AIRD LAKE AREA
1:20,000



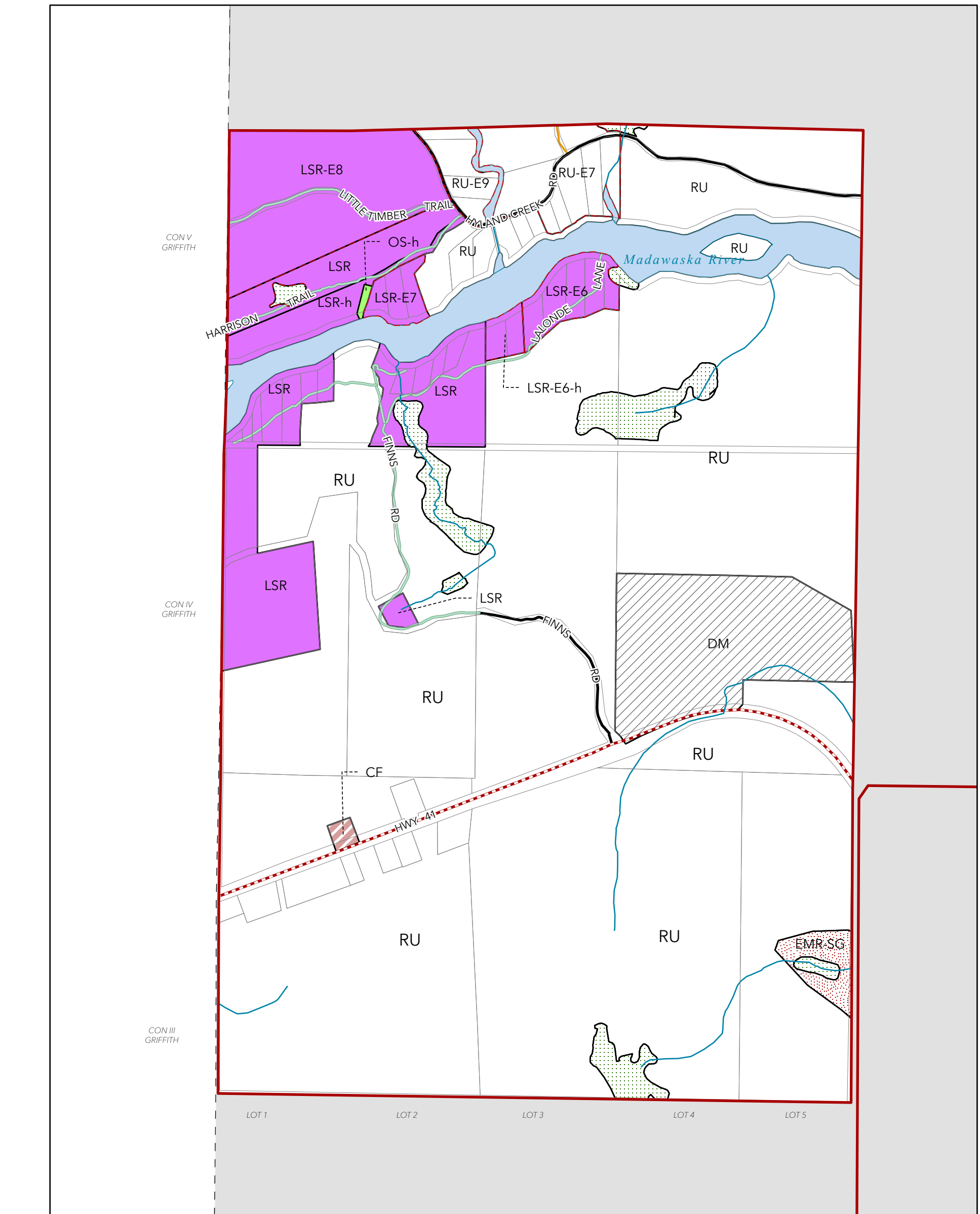
INSET #7 - CENTENNIAL LAKE - MADAWASKA RIVER AREA
1:20,000



INSET #8 - MILTY CREEK - MADAWASKA RIVER AREA
1:10,000



INSET #9 - GRIFFITH - MADAWASKA RIVER AREA
1:12,000



INSET #10 - HIGHLAND CREEK - MADAWASKA RIVER AREA
1:12,000